











Stockholm Township Land Use Plan

Land Use Districts

- | | |
|--|---|
|  (AG) Agricultural |  (I1) Limited Industrial |
|  (RR) Rural Residential |  (TA) Transition Area |
|  (R1) Residential |  (ARA) Aggregate Resource Area |
|  (CO) Commercial |  (RES) Resource Land |
| |  (PU) Public Lands |



Drafted: February 10, 2011